














Not to Scale PLOT CREATED 17/8/2005

DISCLAIMER
 Original data captured from aerial photography 1996
 therefore may not truly represent current features.
 This plan shows GIS data time of printing.
 Please report erroneous data to Infrastructure Services.

- | | |
|--|---|
|  RURAL |  RESERVED RESIDENTIAL / DEFFERED URBAN |
|  RURAL FORESTRY |  COMMUNITY PURPOSES |
|  RESIDENTIAL A |  OPEN SPACE |
|  CENTRAL BUSINESS |  RESIDENTIAL B |
|  COMMERCIAL |  RESIDENTIAL C |
|  INDUSTRIAL |  VILLAGE |

SHEET 7
BURNIE PLANNING SCHEME 1989

